





CITY OF MANTECA 200-YEAR COMPOSITE FLOODPLAIN MAP



Legend

Floodplain

-  0' TO 3' FLOOD DEPTH
-  >3' FLOOD DEPTH
-  GENERAL PLAN BOUNDARY

